




THREE DEVELOPMENT SCENARIOS FOR EAST JUTLAND

Posted on June 27, 2023 by xavigonzalez



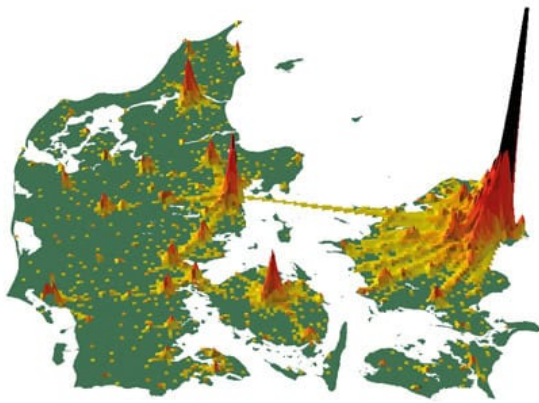
Categories: [A_Portada](#), [Boris Brorman Jensen](#), [Contributors](#), [Data](#), [Densities](#), [Formats](#), [Middle Density](#), [Territory and mobility](#), [Topics](#), [Urban Paradigms](#)

Tags: [Cities](#), [Data](#), [Dealing with Nature](#), [Denmark](#), [Innovation](#), [Knowledge](#), [Landscape](#), [Mapping](#), [Production](#), [Restoration](#), [Sustainable Development](#), [Sustainable infrastructure](#), [Urban strategy](#), [Urbanization](#), [Visualization](#), [Watery Territory](#)

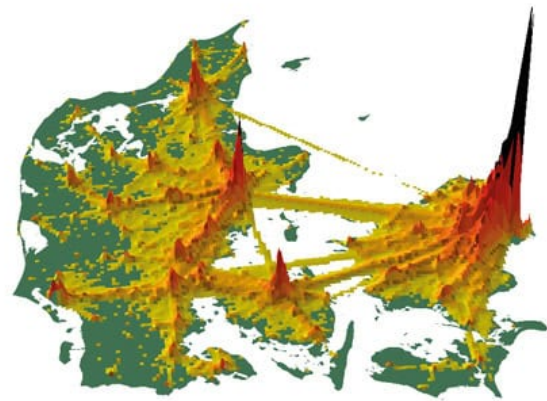
urbanNext Lexicon

Three Development Scenarios for East Jutland
<https://urbannext.net/development-for-east-jutland/>

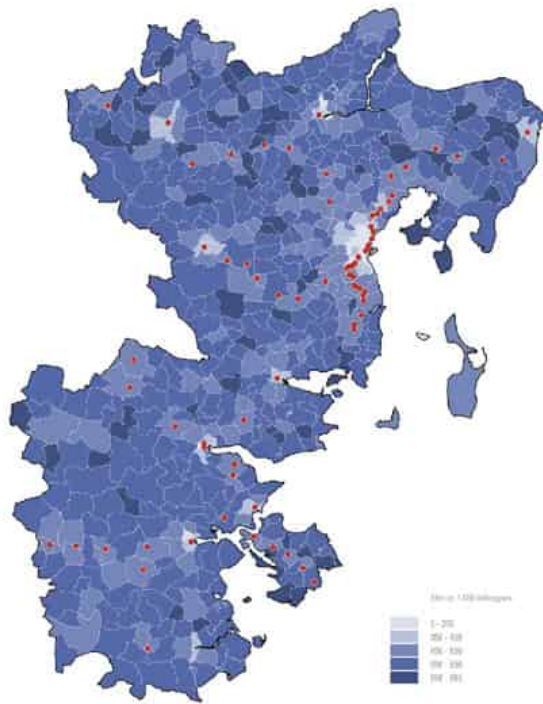
The three development scenarios for East Jutland 2040 were drawn up as part of a Realdania-funded project aimed at proposing a general structural vision for East Jutland. This structural vision is intended to serve as the basis for a coherent long-term regional development strategy for East Jutland – from the northern city of Randers to the southern city of Haderslev. The three scenarios point in different directions and illustrate different possible development paths and dynamics of growth, but they are all based on the goal of implementing the United Nations' 17 Sustainable Development Goals and complying with the Paris Agreement.



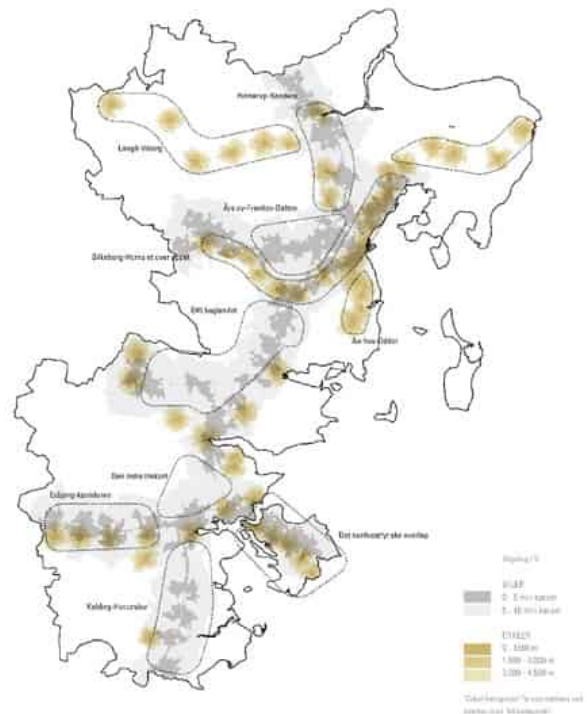
PENDLERFLOW 1982



PENDLERFLOW 2017



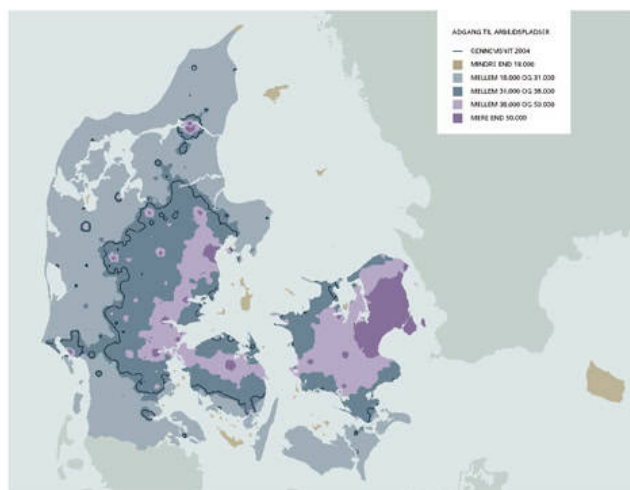
BILEJERSKAB OG STATIONER



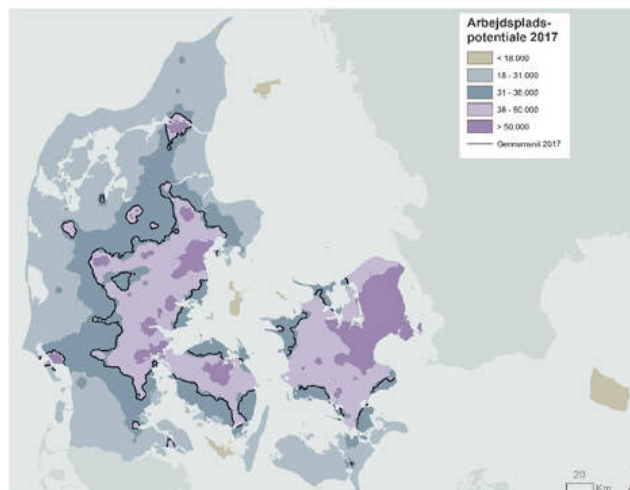
ADGANG TIL HOVEDINFRASTRUKTUR

urbanNext Lexicon

Three Development Scenarios for East Jutland
<https://urbannext.net/development-for-east-jutland/>



ARBEJDSPLADSPOTENTIALE 2004

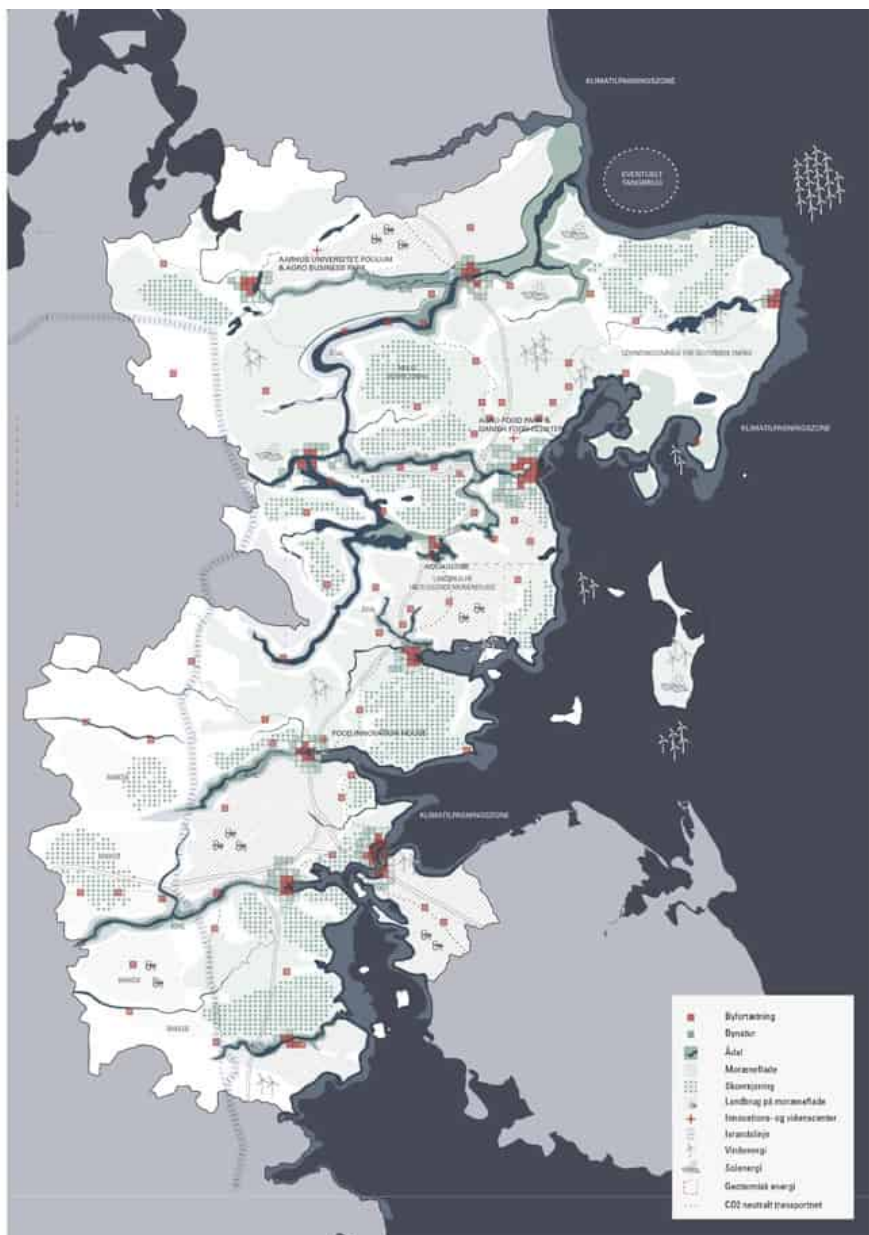


ARBEJDSPLADSPOTENTIALE 2017

Scenario One outlines a development that is 'driven by nature and the environment' and describes the transition to a new sustainable balance between natural conditions, modes of production and urbanization, where land restoration is used as part of a targeted effort to achieve the Sustainable Development Goals. A key theme in this scenario is the relationship between cities, landscape and nature. Thus, an important premise involves extensive set-aside schemes, including land exchange and a redistribution of farmland to reassign marginal land and low-lying areas to natural purposes.

urbanNext Lexicon

Three Development Scenarios for East Jutland
<https://urbannext.net/development-for-east-jutland/>

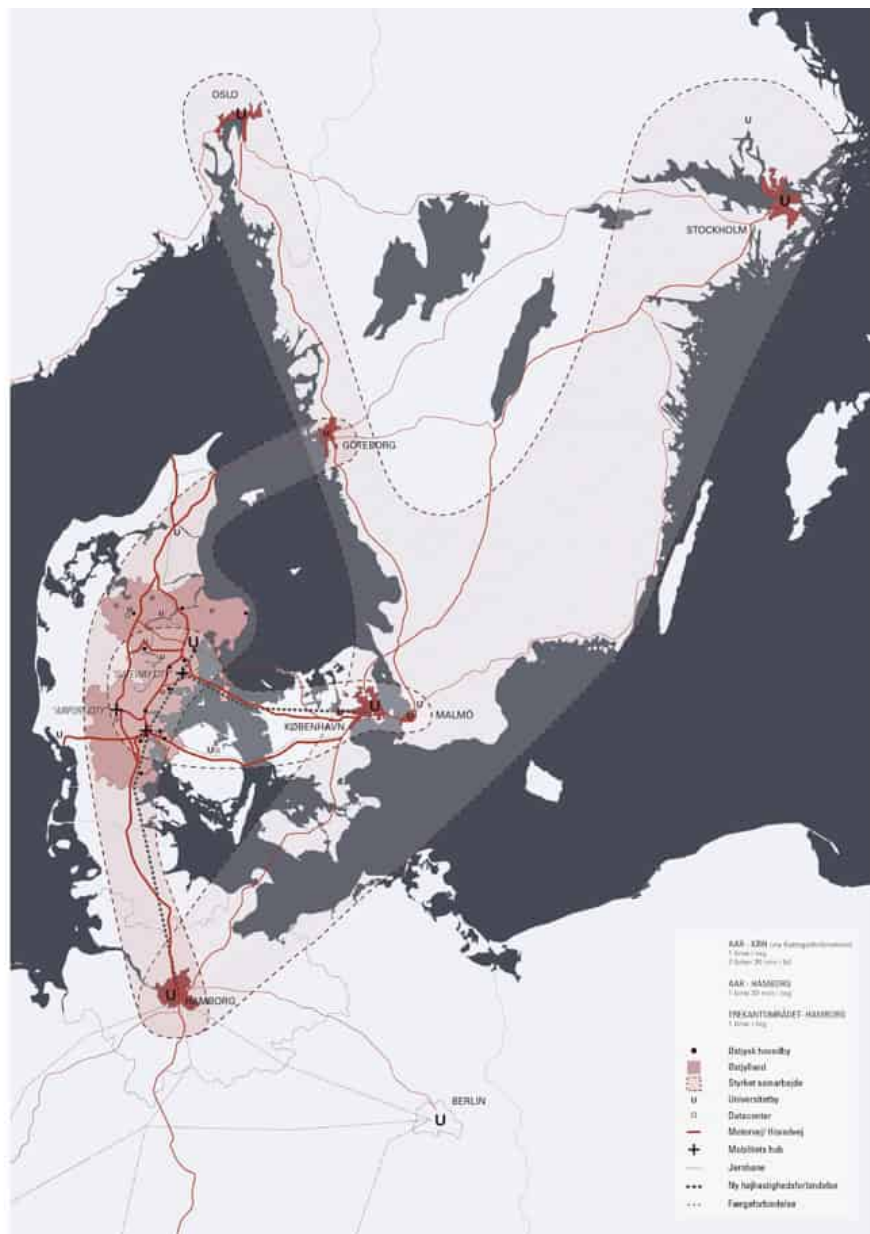


Scenario Two is focused on 'East Jutland as a competitive region in Europe' and describes a significant improvement of East Jutland's overall competitiveness and a strategy for making the region a more active player in relation to other regions in Europe. This scenario is based on the understanding that the individual municipalities in East Jutland do not in themselves have the

urbanNext Lexicon

Three Development Scenarios for East Jutland
<https://urbannext.net/development-for-east-jutland/>

resources to create an environment of knowledge, innovation and production with sufficient capacity to enable regional companies to compete effectively with companies located in large European cities and increasingly competitive urban regions.



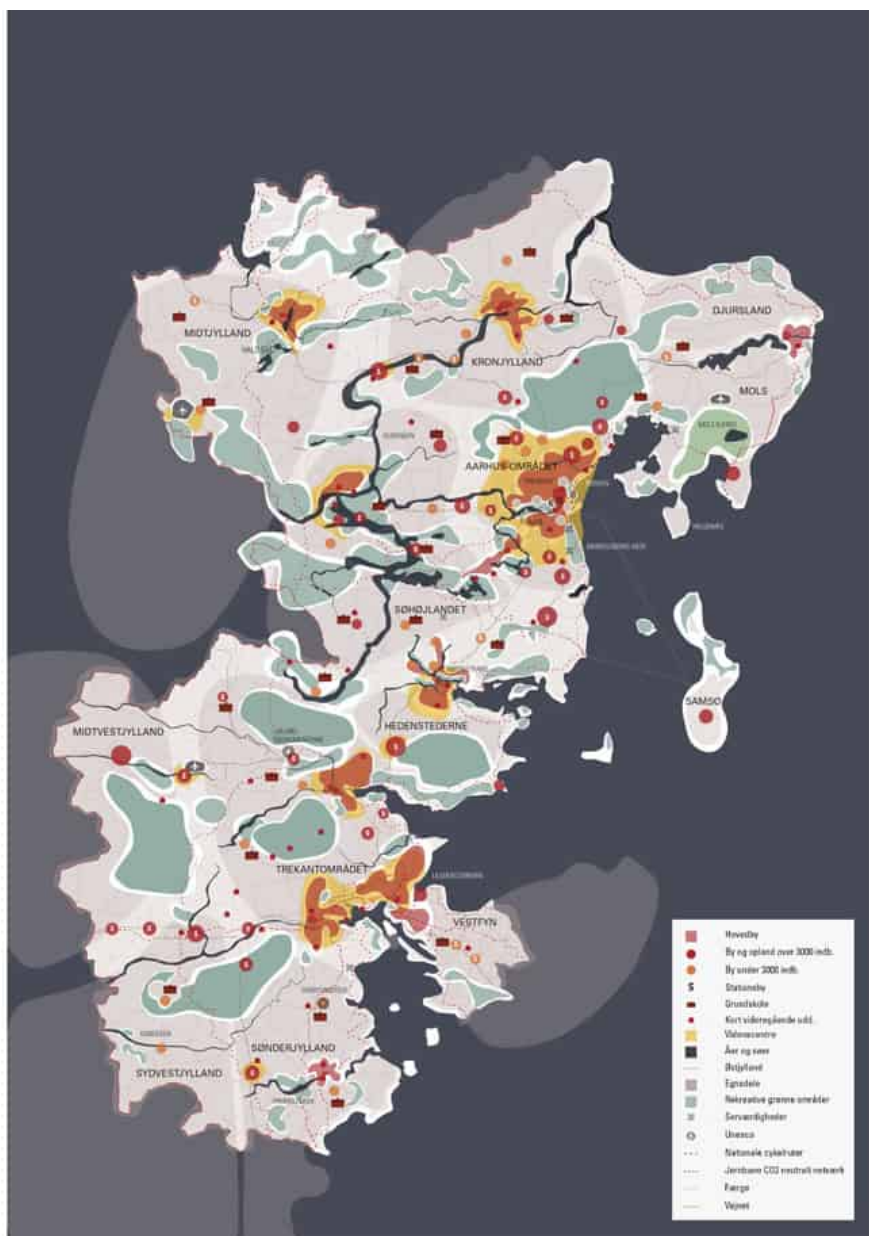
Finally, Scenario Three looks at 'the good everyday life' outside the big cities with a focus on a

ISSN : 2575-5374

urbanNext Lexicon

Three Development Scenarios for East Jutland
<https://urbannext.net/development-for-east-jutland/>

possible mobilization of the welfare society at a regional level. It describes a development aimed at promoting close communities and equal access to basic welfare services. The scenario is intended as a countermove to the polarization between 'winning' and 'losing' cities, rich and poor areas, which has been growing in recent decades.

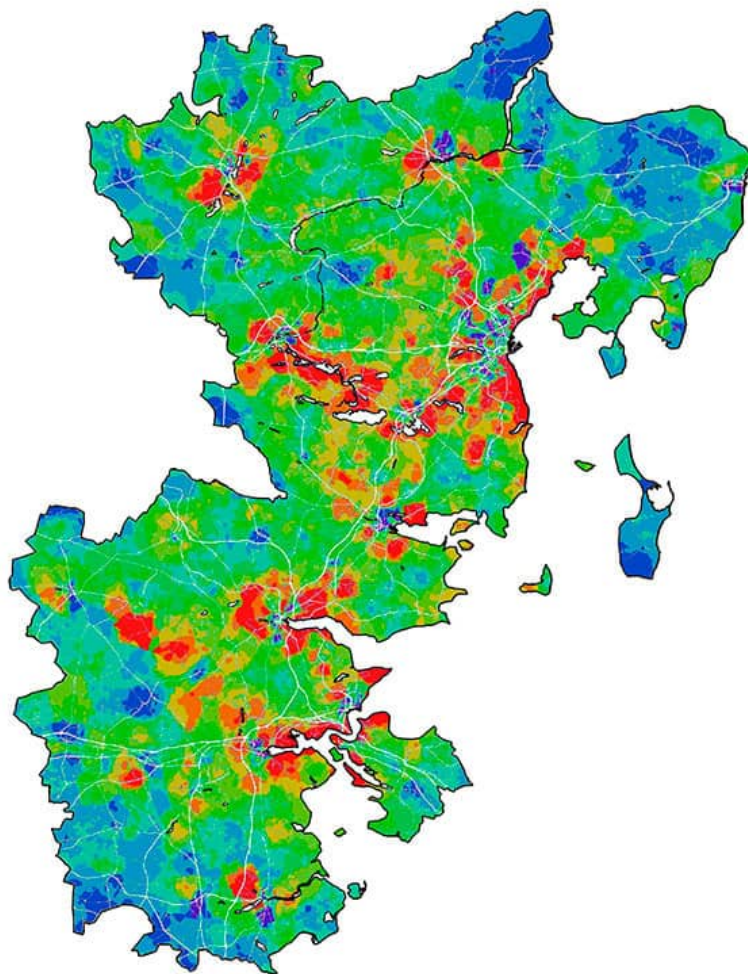


ISSN : 2575-5374

urbanNext Lexicon

Three Development Scenarios for East Jutland
<https://urbannext.net/development-for-east-jutland/>

Along with a report and an extensive set of specific maps, the scenarios were presented to the 19 municipalities in East Jutland at a conference in December 2019. In addition to the three scenarios the material also includes a basic projection, which illustrates where East Jutland is headed if it continues 'on autopilot'. This basic projection of the current state is intended to offer a baseline comparison in relation to the three scenarios.

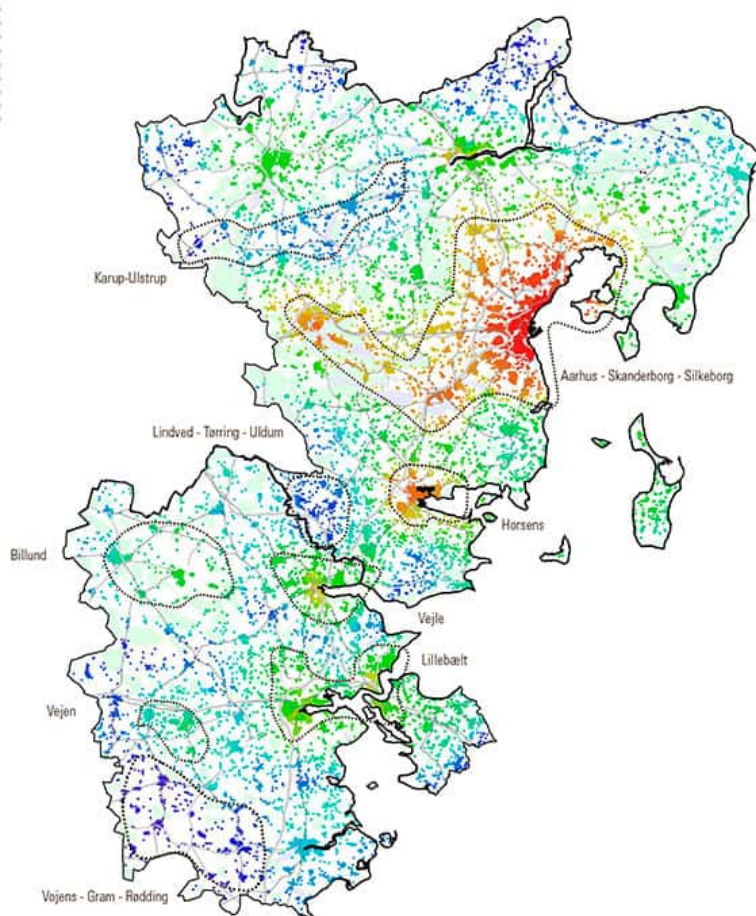


ISSN : 2575-5374

urbanNext Lexicon

Three Development Scenarios for East Jutland
<https://urbannext.net/development-for-east-jutland/>

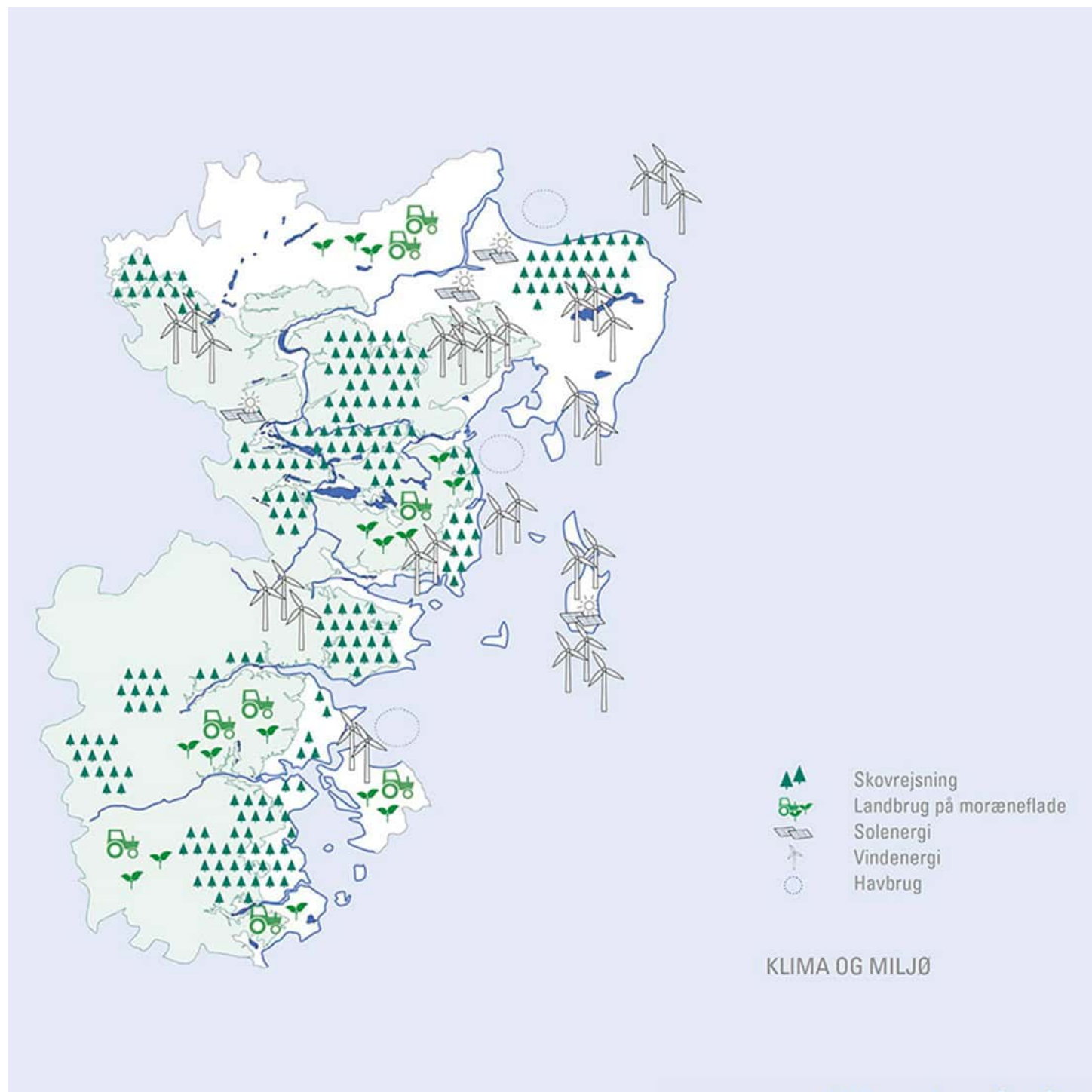
STRUKTURBILLEDE ØSTJYLLAND



ISSN : 2575-5374

urbanNext Lexicon

Three Development Scenarios for East Jutland
<https://urbannext.net/development-for-east-jutland/>



ISSN : 2575-5374

